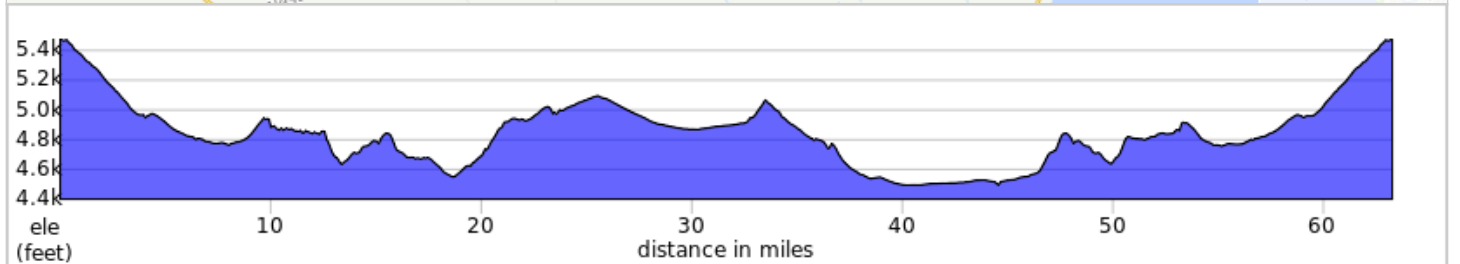
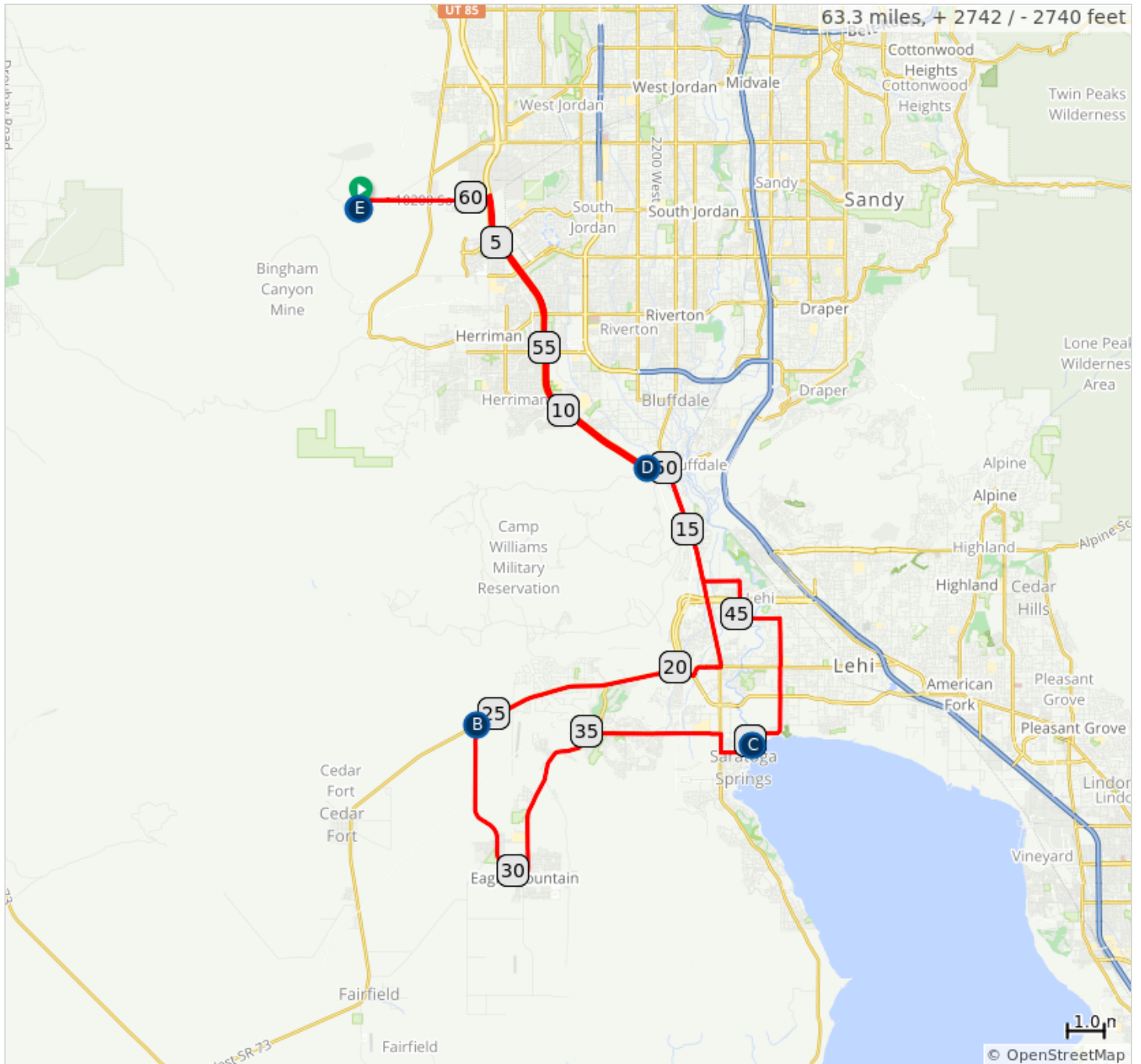




































Ride with the Angels 100 K



- | | | | |
|----|---------------|----|---------------|
| A. | Ride Start | D. | Rest Stop # 3 |
| B. | Rest Stop # 1 | E. | Ride Finish |
| C. | Rest Stop # 2 | | |



Ride with the Angels 100 K

Num	Dist	Type	Note
1.	0.0		Start of route
2.	0.1		L onto 8655 W/Gemmell Club Dr
3.	0.3		R onto UT-48 E
4.	1.0		R onto W 10200 S
5.	3.5		Continue onto W 9665 S/W 9665 South Rd
6.	3.7		R onto UT-85
7.	12.6		L onto Porter Rockwell Blvd
8.	13.3		R onto 1700 W/S Redwood Rd
9.	18.7		R onto Crossroads Blvd
10.	19.5		R onto Pioneer Crossing
11.	20.1		Continue onto UT-73 W/W Cedar Fort Rd
12.	25.5		L onto Eagle Mountain Blvd
13.	30.3		At the traffic circle, take the 3rd exit onto Pony Express Pkwy/Sweetwater N
14.	31.1		Slight L to stay on Pony Express Pkwy/Sweetwater N
15.	34.1		R toward Lehi-Fairfield Rd/Pony Express Pkwy
16.	34.1		L onto Lehi-Fairfield Rd/Pony Express Pkwy
17.	38.5		R onto UT-68 S
18.	39.0		L onto E 400 S
19.	39.7		L onto N Saratoga Rd
20.	42.6		Continue onto N 2300 W
21.	43.9		L onto W 1500 N
22.	44.9		R onto N 3600 W
23.	45.6		At the traffic circle, continue straight to stay on N 3600 W
24.	45.7		At the traffic circle, continue straight to stay on N 3600 W
25.	46.0		L onto 2700 N
26.	46.9		R onto UT-68 N
27.	50.0		L onto Porter Rockwell Blvd
28.	50.6		R at the 1st cross street onto UT-85
29.	59.5		L onto W 9665 S/W 9665 South Rd
30.	59.7		Continue onto W 10200 S
31.	62.3		L onto UT-48 W
32.	63.0		L onto 8655 W/Gemmell Club Dr
33.	63.2		R onto W Hillcrest St
34.	63.3		End of route

63.3 miles. +2696/-2697 feet