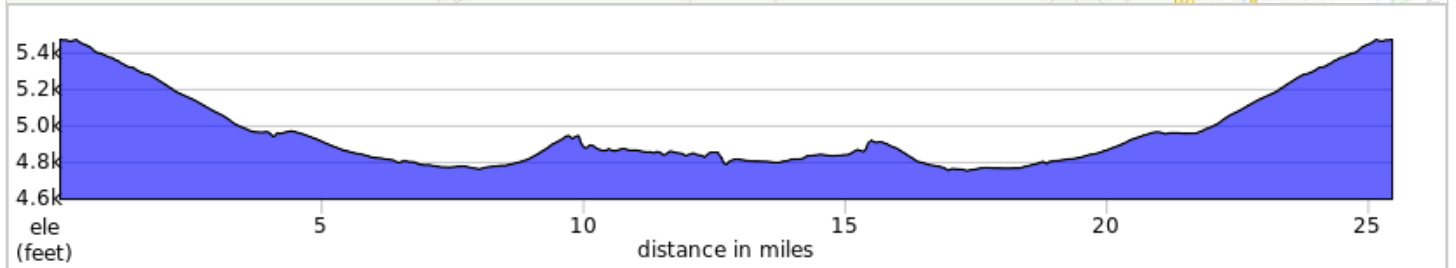
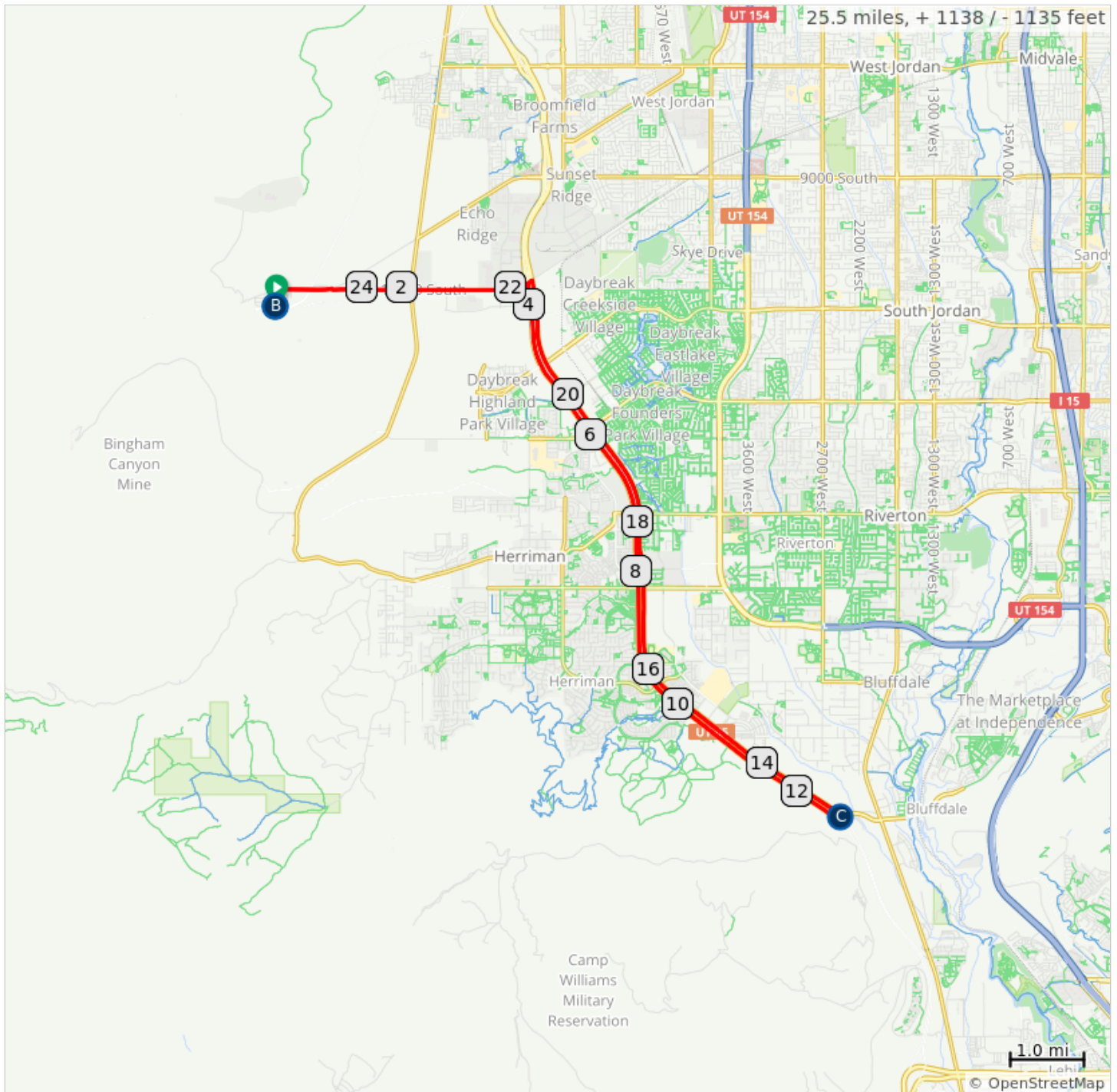
















# Ride with the Angels 25 mile



- A. Ride Start
- B. Ride Finish
- C. Rest Stop # 1



Ride with the Angels 25 mile

Num	Dist	Type	Note
1.	0.0		Start of route
2.	0.1		L onto 8655 W/Gemmell Club Dr
3.	0.3		R onto UT-48 E
4.	1.0		R onto W 10200 S
5.	3.5		Continue onto W 9665 S/W 9665 South Rd
6.	3.7		R onto UT-85
7.	12.6		L onto Porter Rockwell Blvd
8.	12.7		L onto UT-85
9.	21.7		L onto W 9665 S/W 9665 South Rd
10.	21.9		Continue onto W 10200 S
11.	24.4		L onto UT-48 W
12.	25.2		L onto 8655 W/Gemmell Club Dr
13.	25.4		R onto W Hillcrest St
14.	25.5		End of route

25.5 miles. +1109/-1109 feet