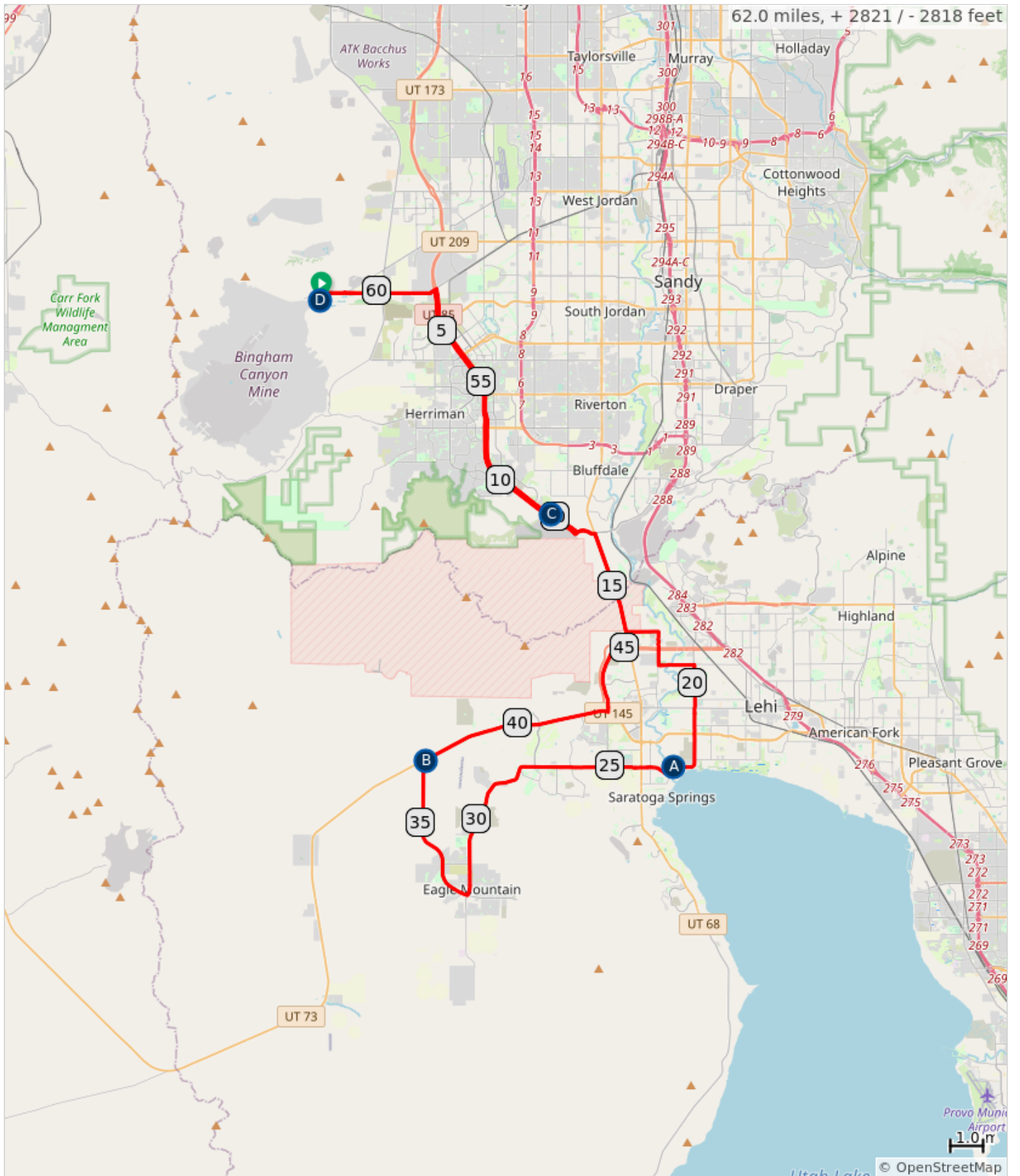































Ride with the Angels 100k



- | | | | |
|----|---------------|----|---------------|
| A. | Rest Stop # 1 | C. | Rest Stop # 3 |
| B. | Rest Stop # 2 | D. | 100 k Finish |



Ride with the Angels 100k

Dist	Type	Note
0.0		Start of route
0.1		L onto 8655 W/Gemmell Club Dr
0.3		R onto W Sr 209
1.0		R onto W 10200 S
3.5		Continue onto W 9665 S/W 9665 South Rd
3.7		R onto Mountain View Corridor/S Mountain Vw
12.6		L onto Porter Rockwell Blvd
13.3		R onto 1700 W/S Camp Williams Rd/S Redwood Rd
16.4		L onto 2700 N
17.3		R onto N 3600 W
17.5		At the traffic circle, continue straight to stay on N 3600 W
17.7		At the traffic circle, continue straight to stay on N 3600 W
18.3		L onto W 1500 N/W 9600 N
19.4		R onto N 2300 W/N 9550 W
20.7		Continue onto Saratoga Rd
23.1		Slight R onto Pony Express Parkway/N Saratoga Rd
23.2		R onto Pony Express Parkway
23.8		At the traffic circle, continue straight to stay on Pony Express Parkway
32.3		At the traffic circle, take the 1st exit onto Eagle Mountain Blvd
37.0		R onto W Cedar Fort Rd
42.7		L onto Mountain View Corridor/N Mountain Vw
45.1		L onto UT-68 N
48.7		L onto Porter Rockwell Blvd
49.3		R onto Mountain View Corridor/N Mountain Vw
58.2		L onto W 9665 S/W 9665 South Rd
61.0		Slight L onto West State Highway, UT 209
61.7		L onto Gemmell Club Drive
61.9		R onto W Hillcrest St
62.0		End of route

62.0 miles. +2820/-2818 feet