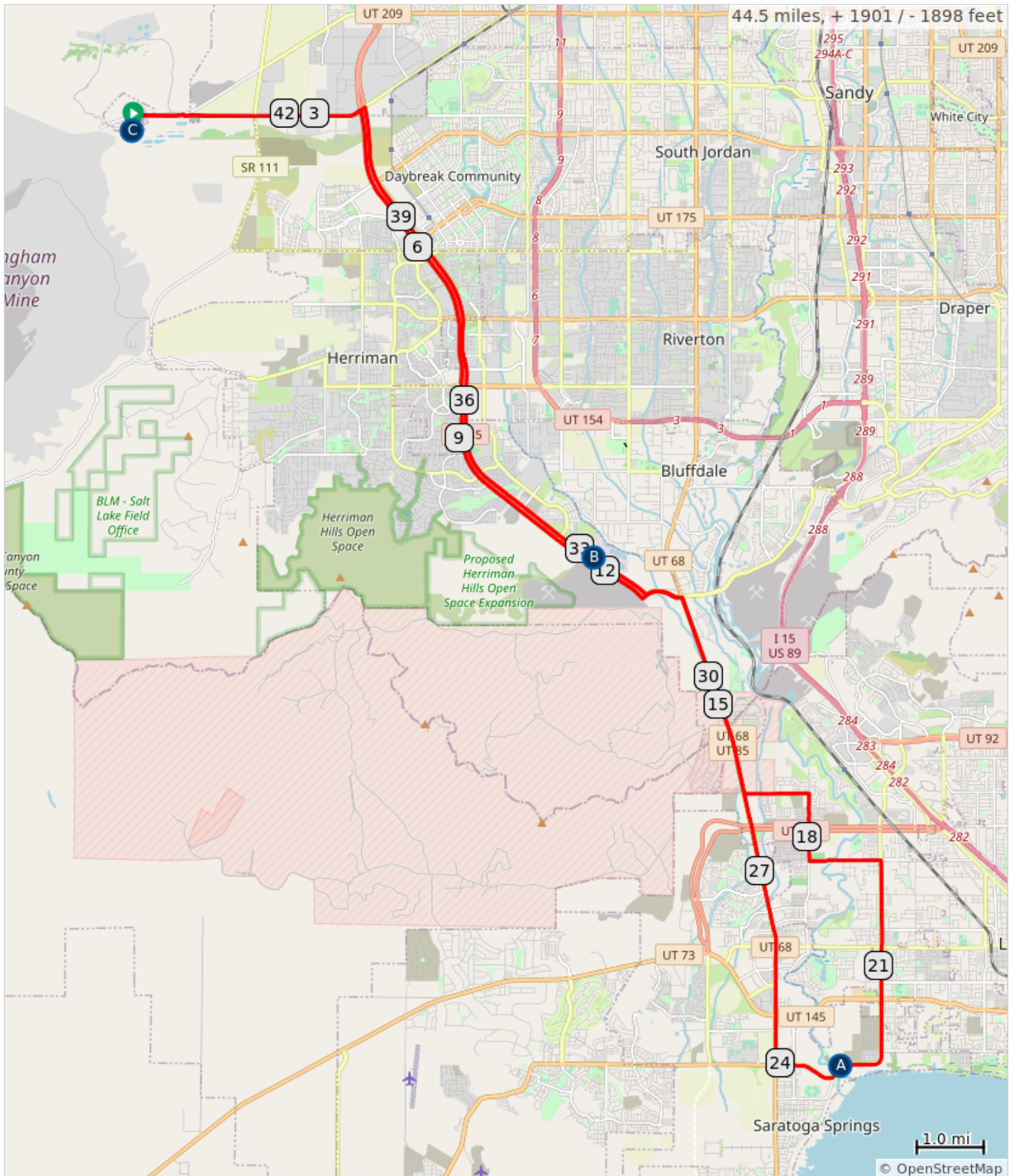




























Ride with the Angels 45 Mile



- A. Rest Stop #1
- B. Rest Stop #2
- C. Ride with the Angels 45M Finish



Ride with the Angels 45 Mile

Dist	Type	Note
0.0		Start of route
0.1		L onto 8655 W/Gemmell Club Dr
0.3		R onto UT-48 E/W Sr 209
1.0		Keep R onto 10200 South
3.7		Sharp R onto Mountain View Corridor, UT 85
12.6		L onto Porter Rockwell Boulevard, UT-85
13.3		R onto Redwood Road, UT 68
16.3		L onto West 2700 North
17.3		R onto N 3600 W
17.5		At the traffic circle, continue straight to stay on N 3600 W
17.7		At the traffic circle, continue straight to stay on N 3600 W
18.3		L onto W 1500 N/W 9600 N
19.4		R onto N 2300 W/N 9550 W
20.7		Continue onto Saratoga Rd
23.1		Slight R onto Pony Express Parkway/N Saratoga Rd
23.2		R onto Pony Express Parkway
23.8		At the traffic circle, continue straight to stay on Pony Express Parkway
24.1		R onto UT-68 N/N Redwood Rd
26.2		Continue straight onto UT-68 N/N Redwood Rd
31.3		L onto Porter Rockwell Blvd
31.8		R onto Mountain View Corridor/N Mountain Vw
40.8		L onto W 9665 S/W 9665 South Rd Old Bingham Highway
41.0		Continue onto W 10200 S
44.3		L onto 8655 W/Gemmell Club Dr
44.5		R onto W Hillcrest St
44.5		End of route

44.5 miles. +1900/-1898 feet